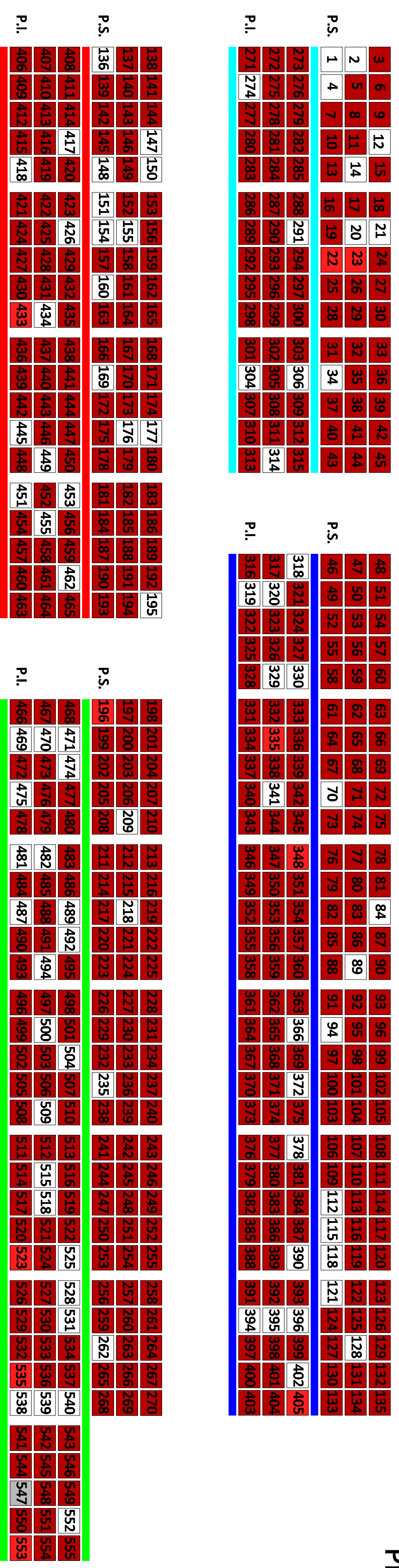
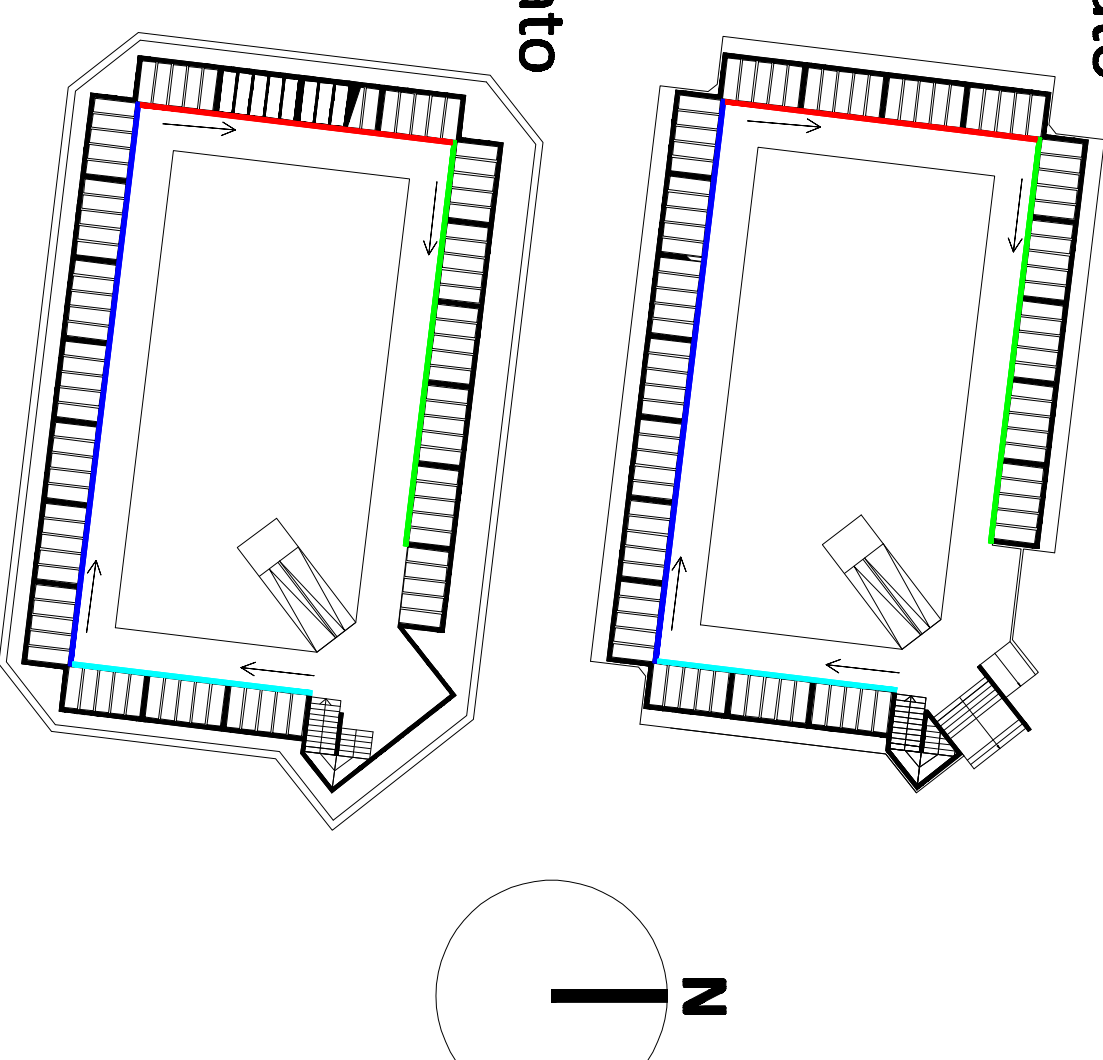


CAMPO 14



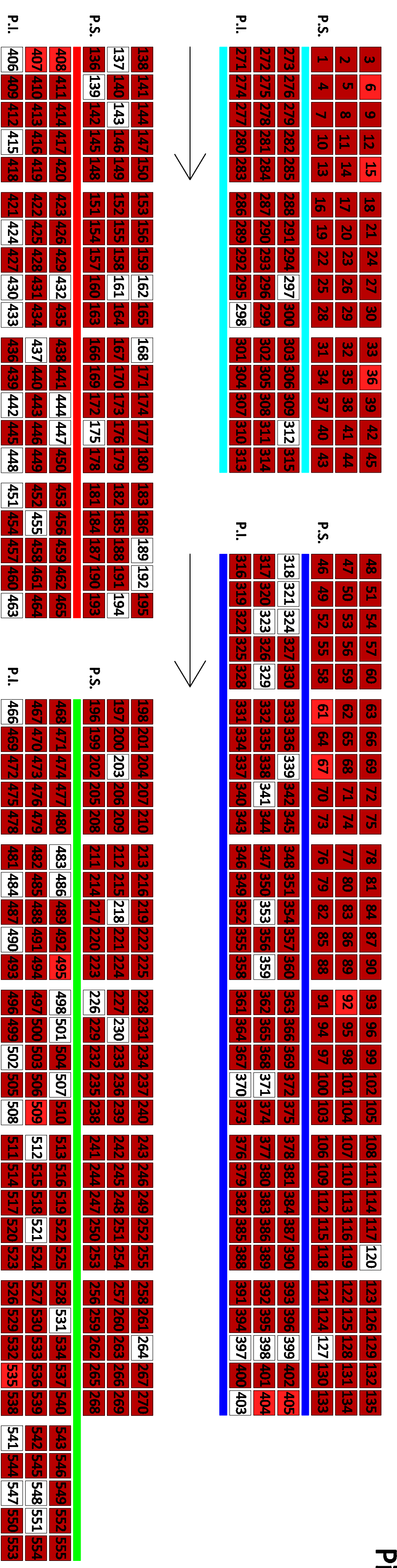
Plano Seminterrato

CAMPO 14



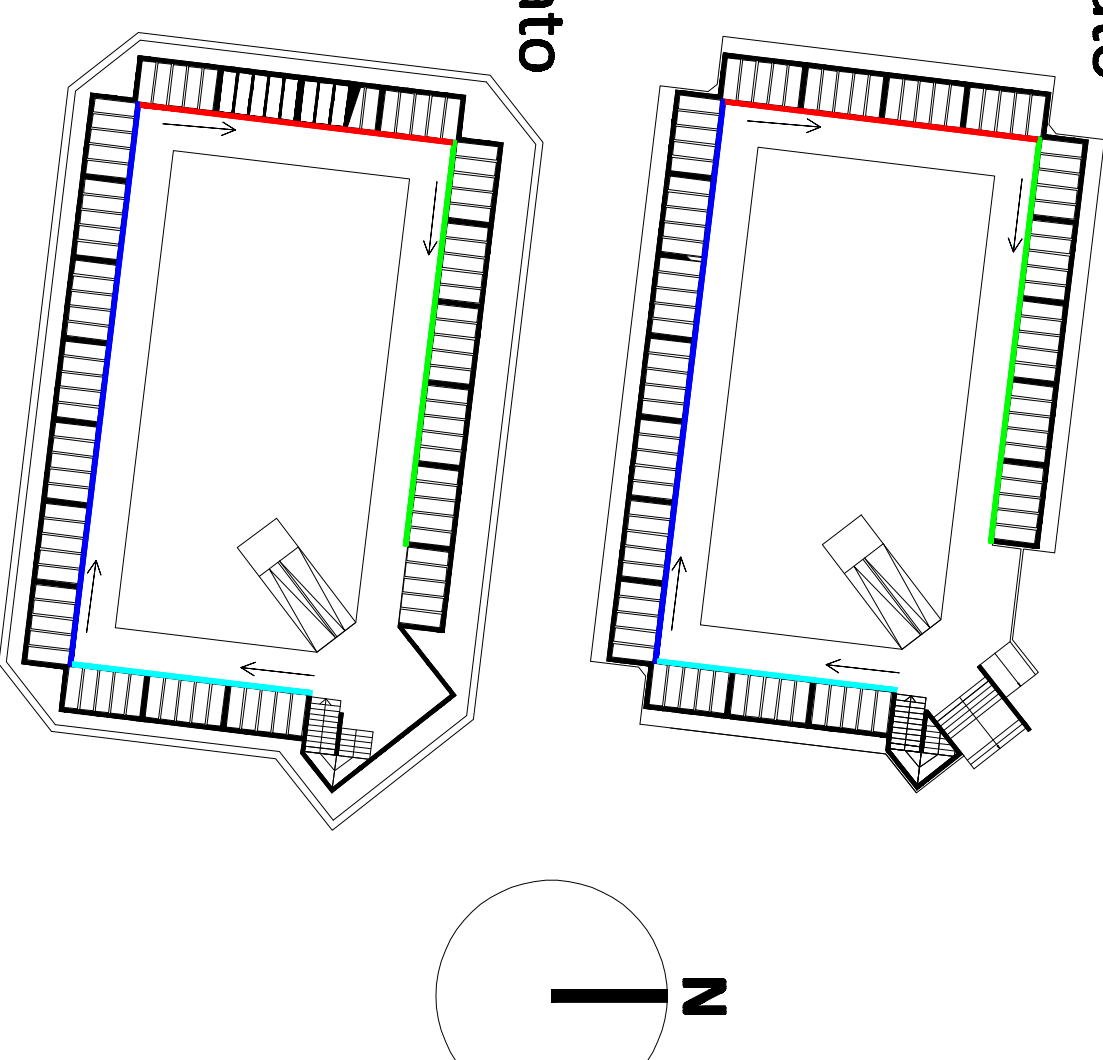
Plano Interrato

CAMPO 17



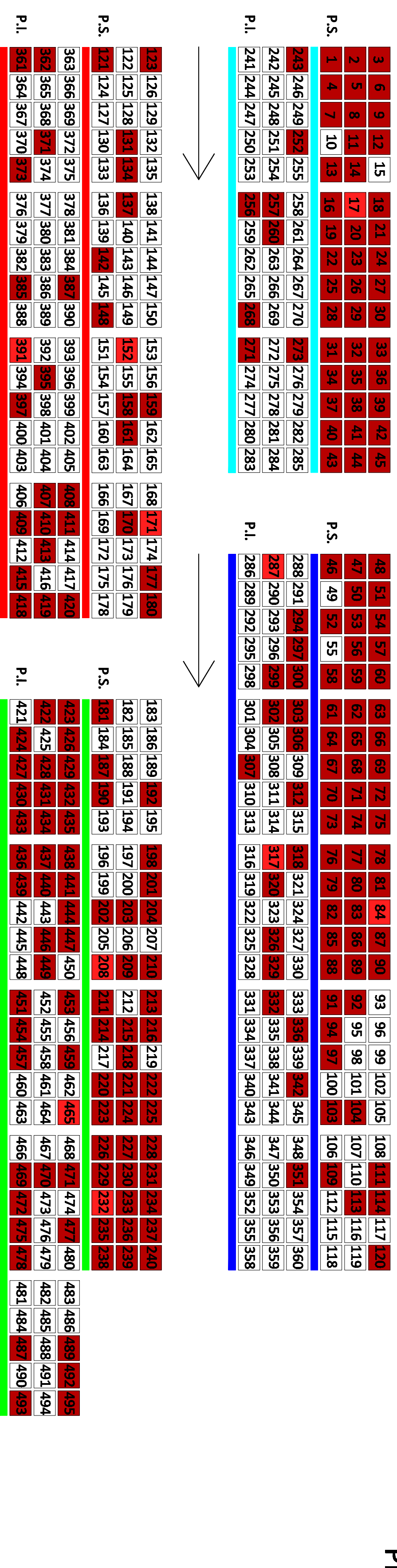
Plano Seminterrato

CAMPO 17



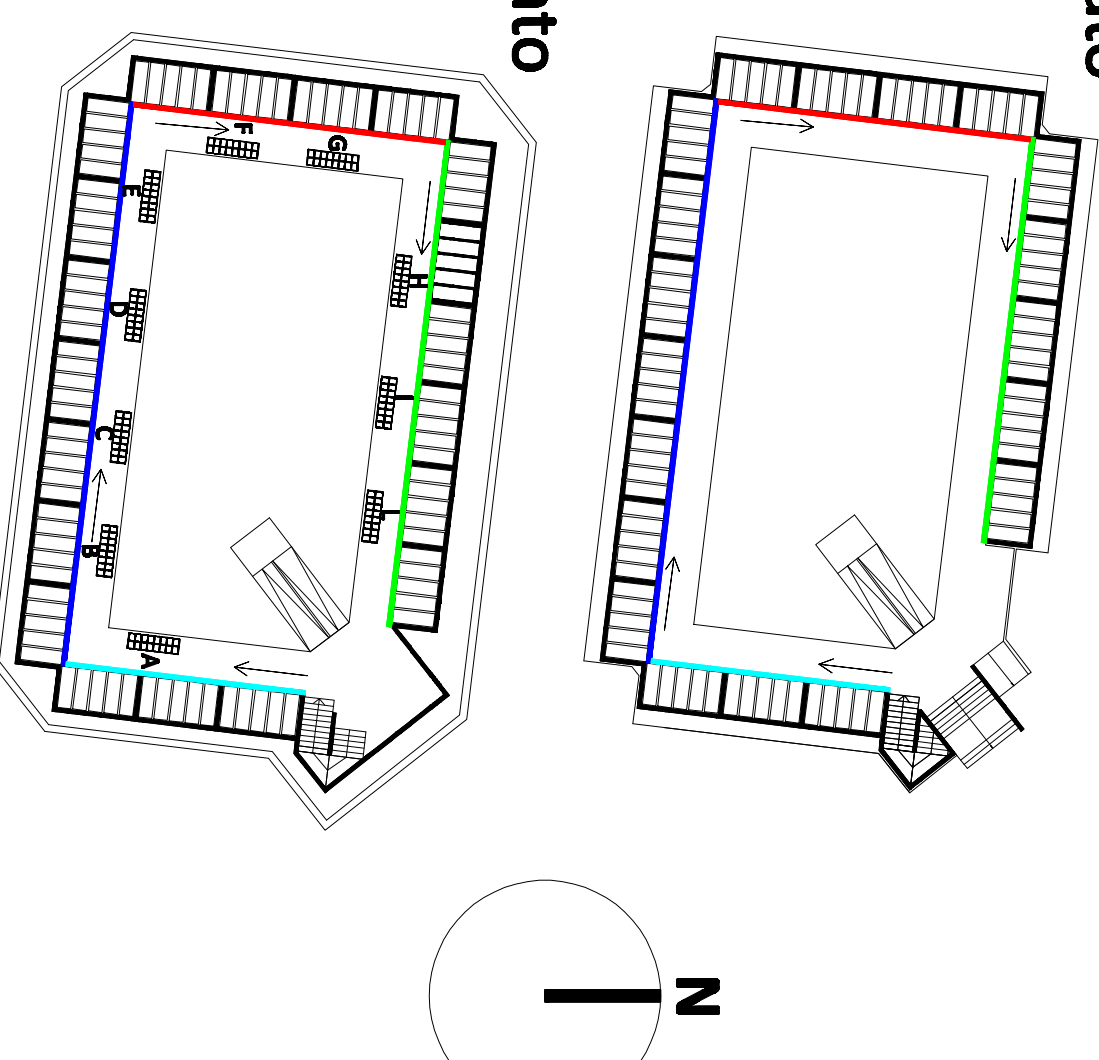
Plano Interrato

CAMPO 20



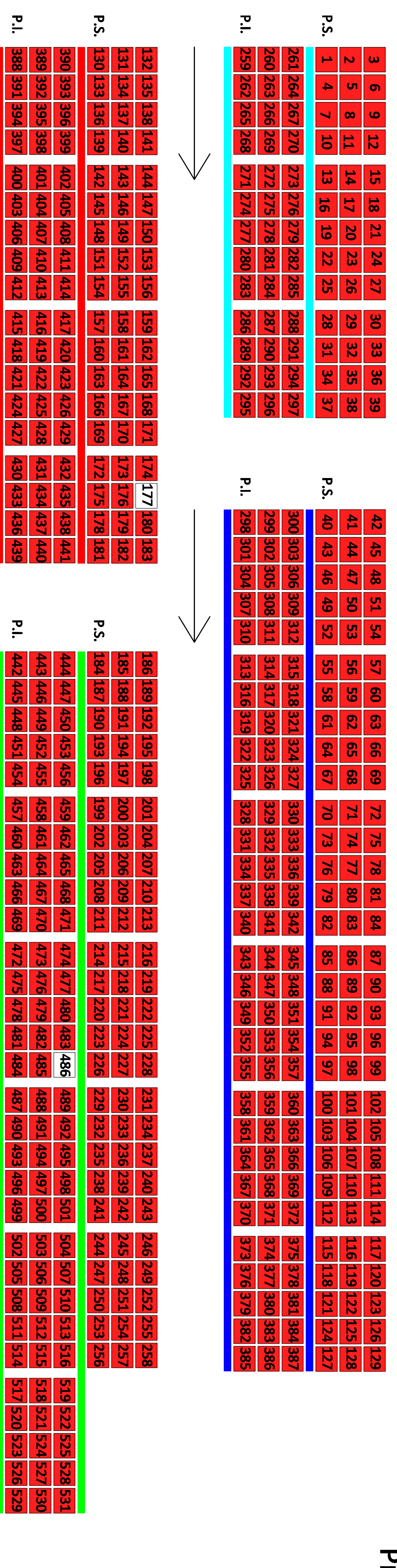
Plano Seminterrato

CAMPO 20



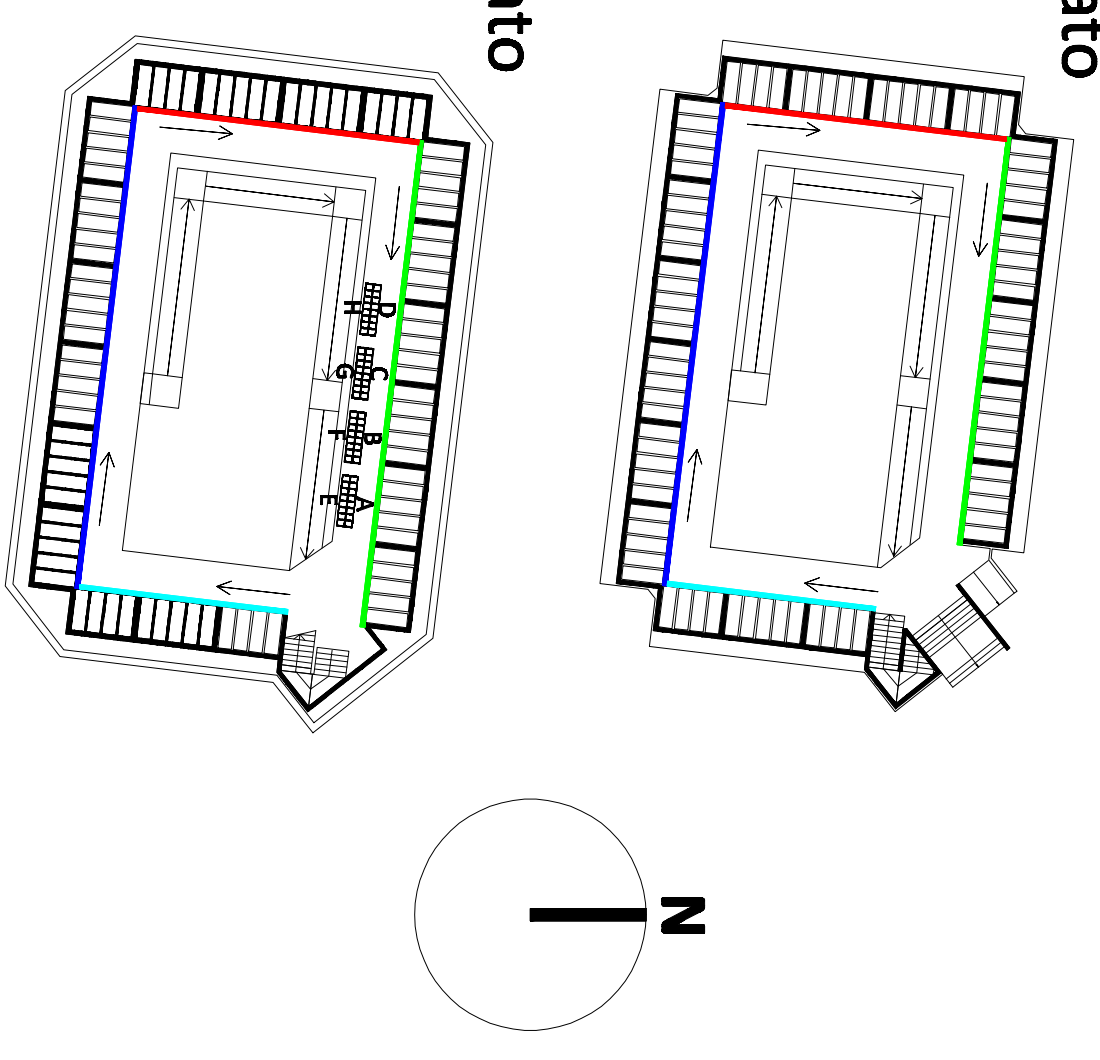
Plano Interrato

CAMPO 22

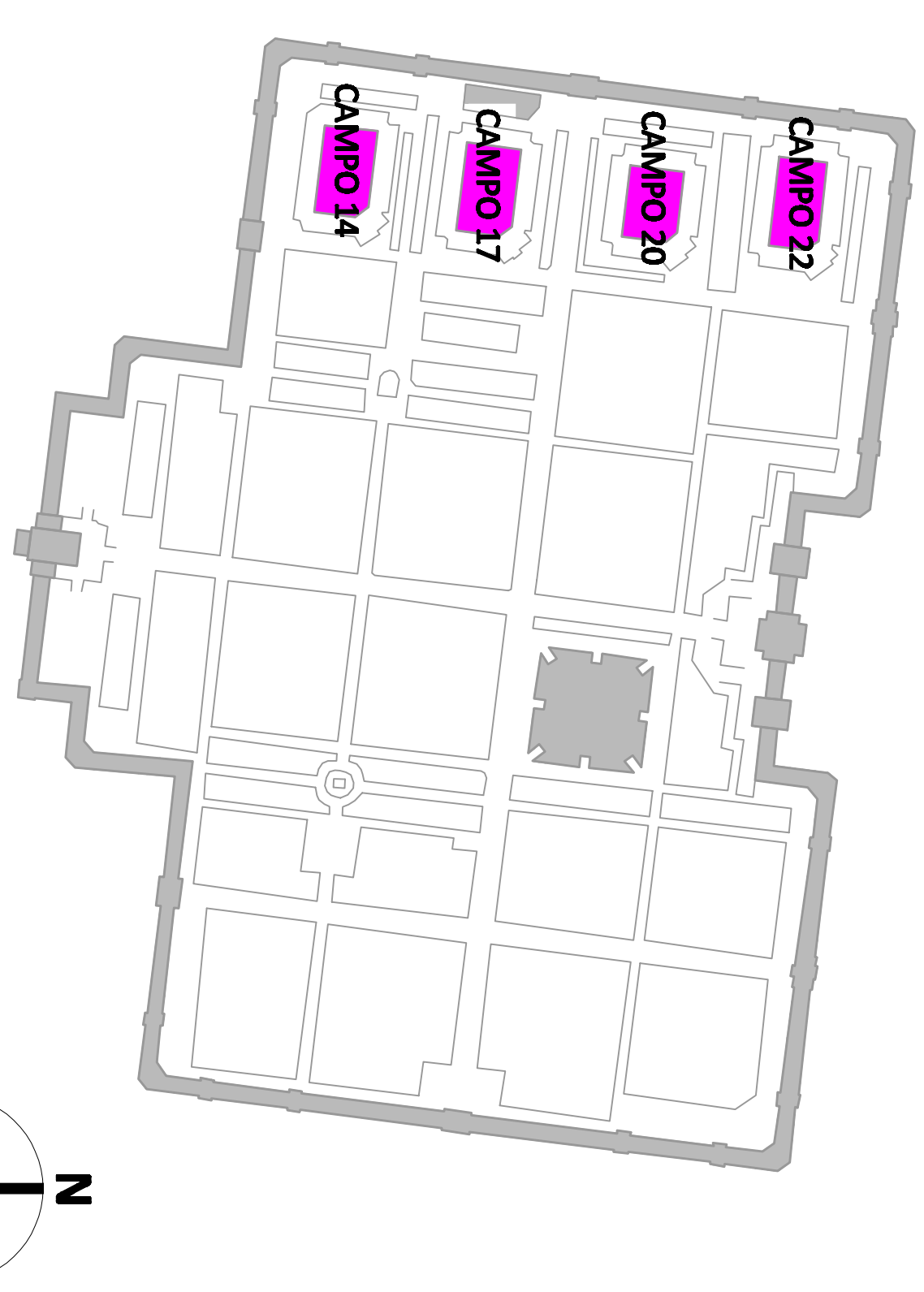


Plano Seminterrato

CAMPO 22



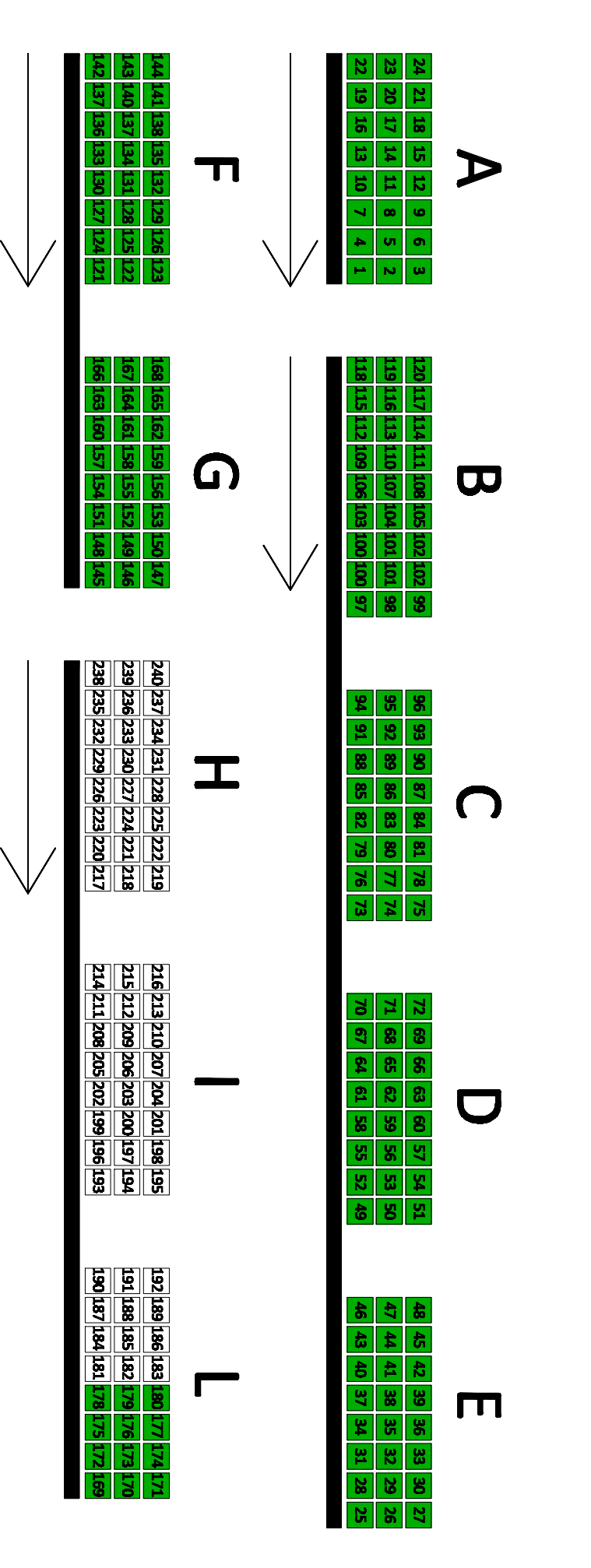
Plano Interrato



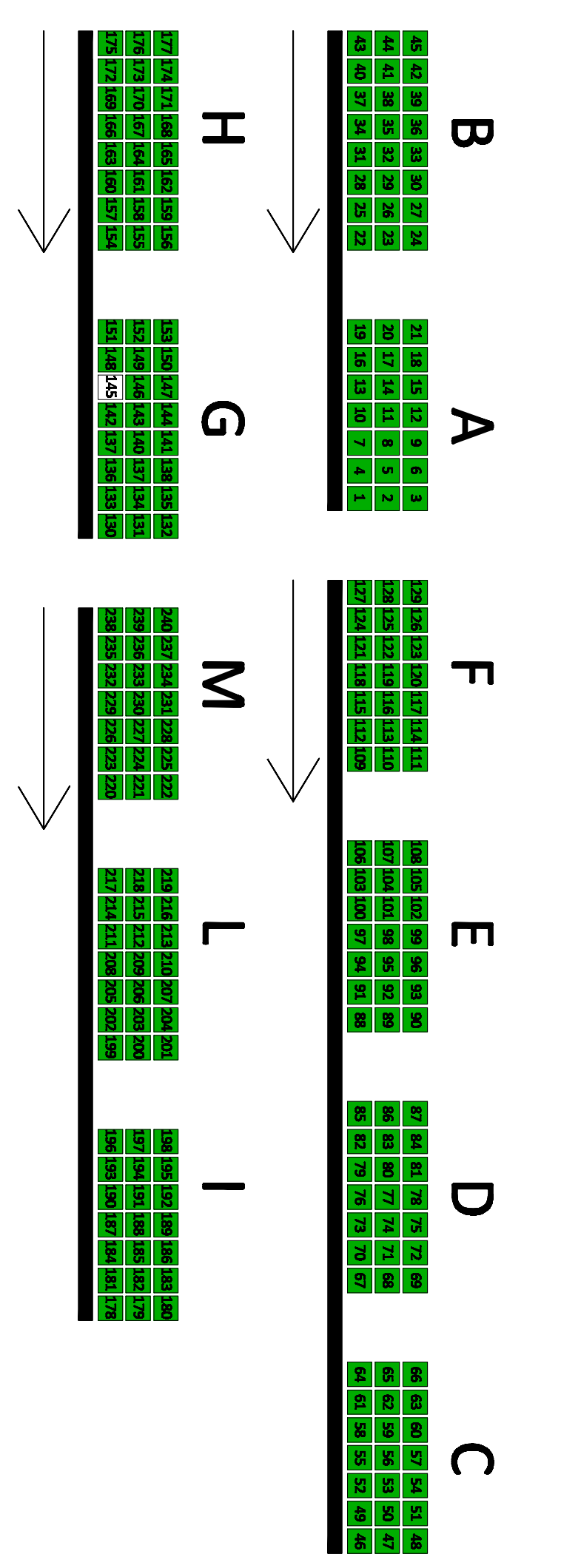
LEGENDA:

- Concessione 30 anni
- Concessione 50 anni
- Concessione 99 anni
- Concessione perpetua
- Loculi/colombari
- Ossari

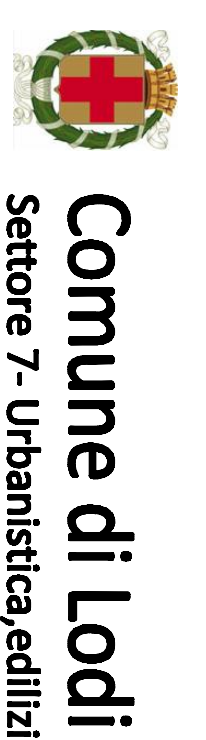
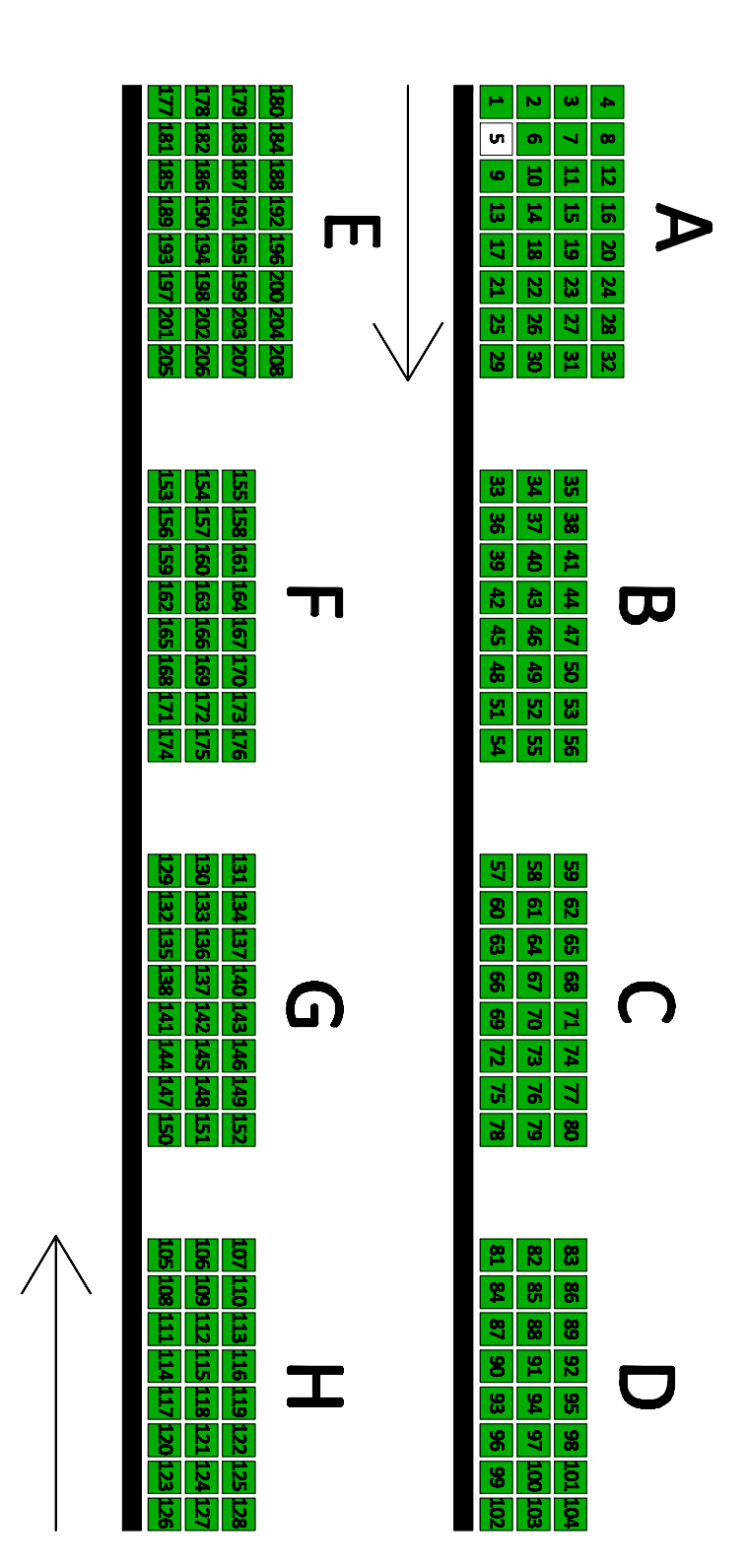
OSSARI CAMPO 17



OSSARI CAMPO 20



OSSARI CAMPO 22



Comune di Lodi
Settore 7 - Urbanistica, edilizia, manutenzione del patrimonio

Progetto: PIANO CIMITERIALE

Tecnico: **Dott. Ing. Michele Scola** - Camera di Registro -
Scala: **1:1000**

Tavola n. **9a**

Progettista: **Ufficio tecnico Comune di Lodi**
Dott. Ing. **Michele Scola**

Direttore: **Dott. Ing. Giovanni Liggi**

Adattato con delibera del C.C. n. **10** del **12/01/2010**
Approvato con delibera del C.C. n. **10** del **12/01/2010**

Elaborato digitalmente da: **Francesco Ghilardi**
T. **10/01/2010**
F. **10/01/2010**
Progetto: **Comune di Lodi**